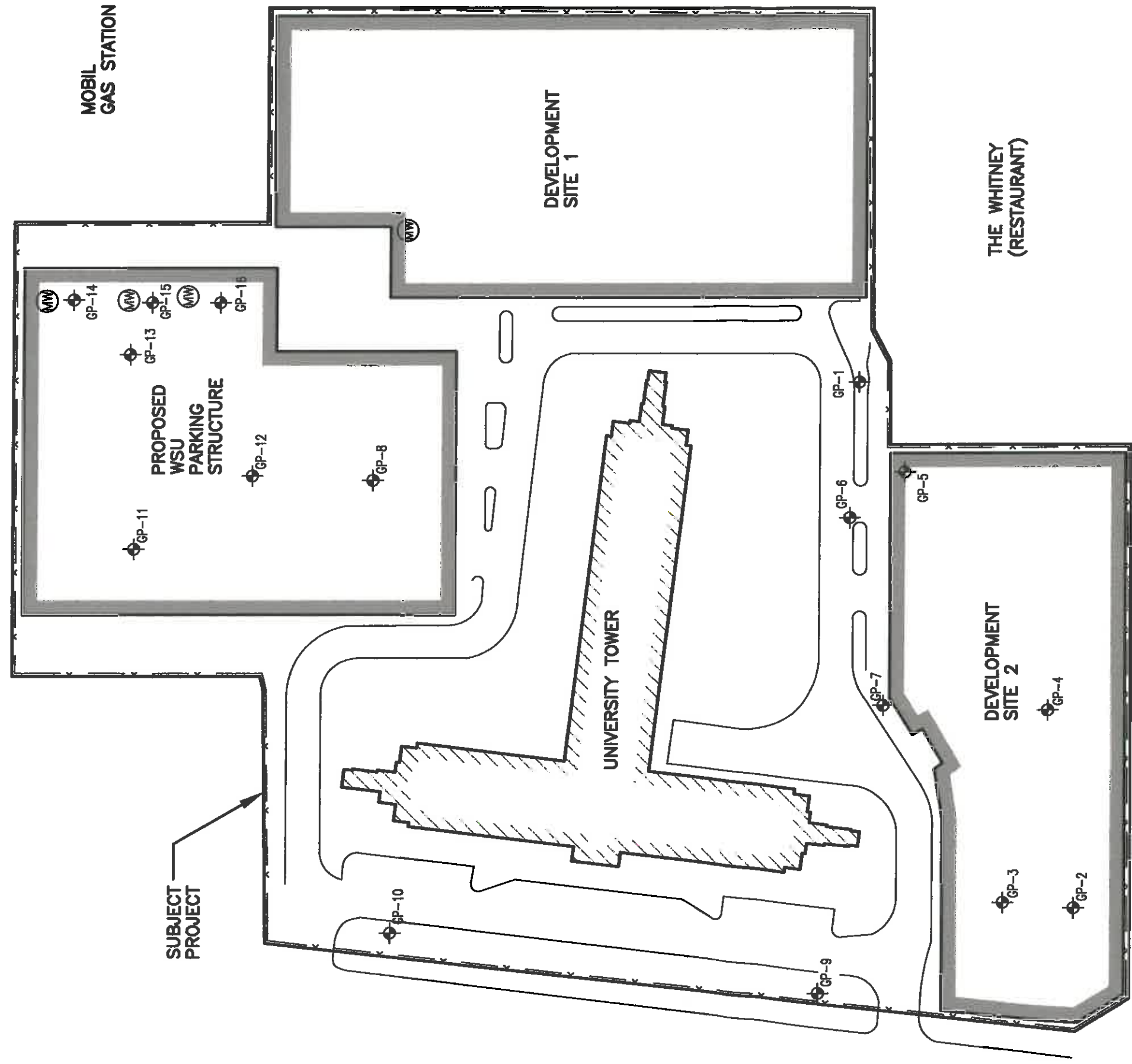
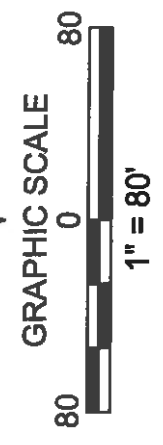
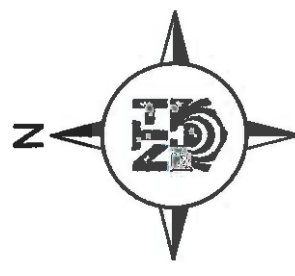


FOREST AVENUE



CASS AVENUE

CANFIELD AVENUE



LEGEND:

- ◆ GEOPROBE BORING ADVANCED BY FIBERTEC ON 8-30-06 AND 9-1-06
- ⊙ MONITORING WELL (INSTALLED BY OTHERS)

NOTE: LOCATION AND DIMENSIONS ARE APPROXIMATE. NOT A LEGAL SURVEY.

PLATE:
1

TEST BORING LOCATION PLAN

SOUTH UNIVERSITY VILLAGE DEVELOPMENT PROJECT
DETROIT, MICHIGAN

NTH PROJECT No: 16-060860-00	CAD FILE NAME: 16/060860021
DESIGNED BY: BAS	PLOT DATE: 09/18/06
DRAWN BY: VR	DRAWING SCALE: AS SHOWN
CHECKED BY: BAS	INCEPTION DATE: 09/18/06



NTH Consultants, Ltd.
Infrastructure Engineering
and Environmental Services

WOODWARD AVENUE